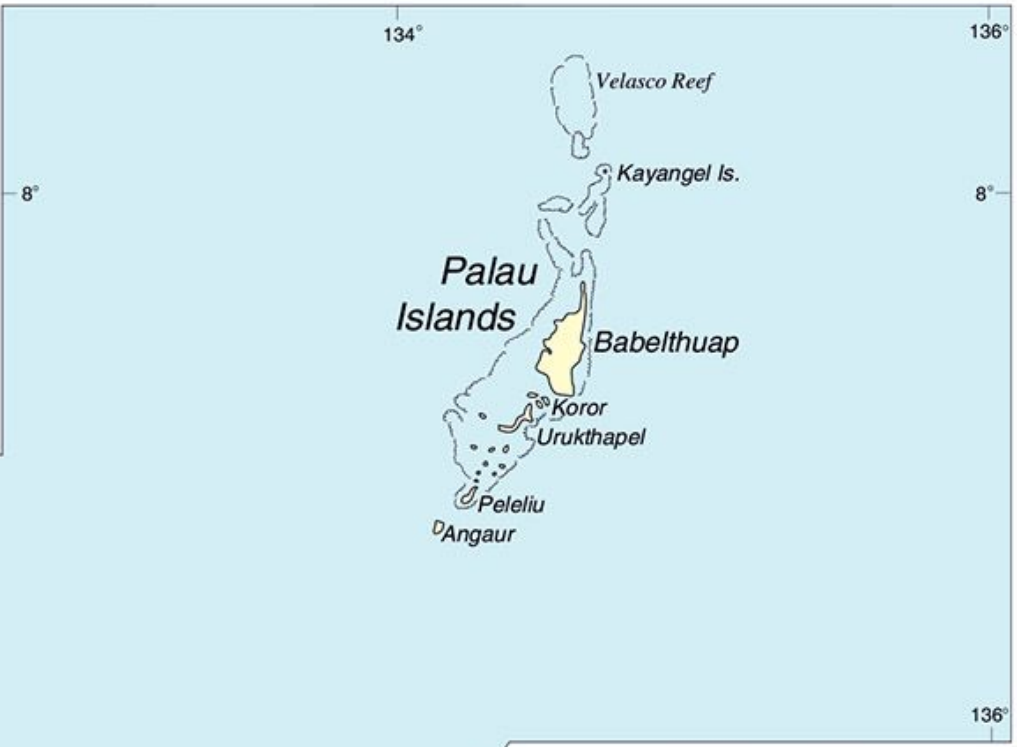




PALAU

132°

PALAU



Palau Islands

Babelthuap

Koror

Urukthapel

Peleliu

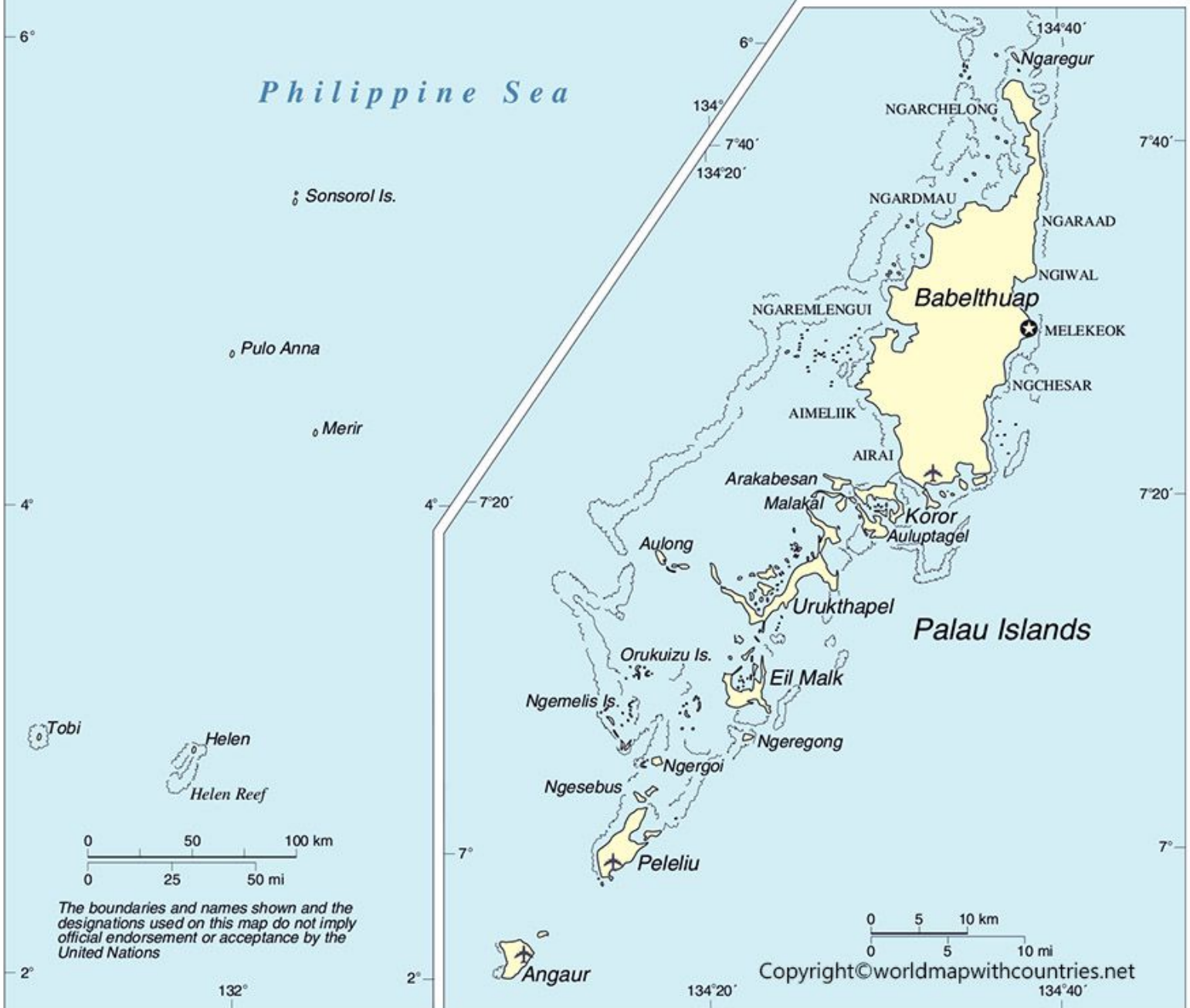
Angaur

134°

136°

8°

8°



Philippine Sea

Sonsorol Is.

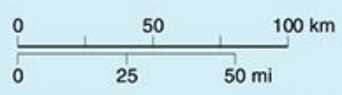
Pulo Anna

Merir

Tobi

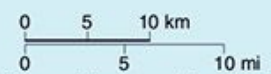
Helen

Helen Reef



The boundaries and names shown and the designations used on this map do not imply official endorsement or acceptance by the United Nations

Angaur



Copyright©worldmapwithcountries.net

132°

134°20'

134°40'

6°

136°

6°

134°40'

Ngaregur

NGARCHELONG

NGARDMAU

NGARAAD

NGIWAL

Babelthuap

MELEKEOK

NGCHESAR

AIMELIK

AIRAI

Arakabesan

Malakal

Koror

Auluaptagel

Aulong

Urukthapel

Palau Islands

Orukuizu Is.

Eil Malk

Ngemelis Is.

Ngeregong

Ngesebus

Ngergoi

Peleliu

2°

2°

7°

7°20'

7°40'

134°

134°20'

4°

7°20'

7°

132°